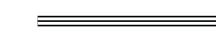

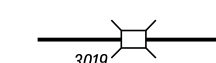
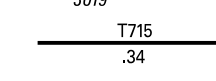



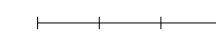
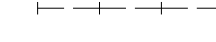





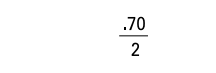


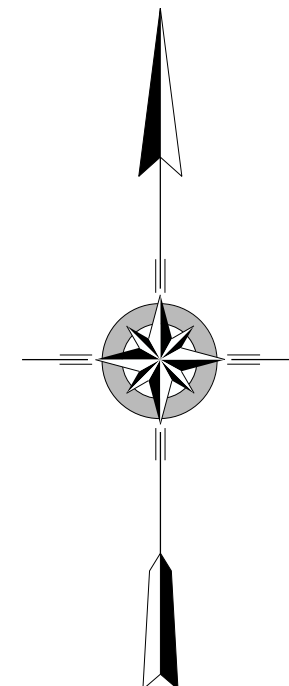
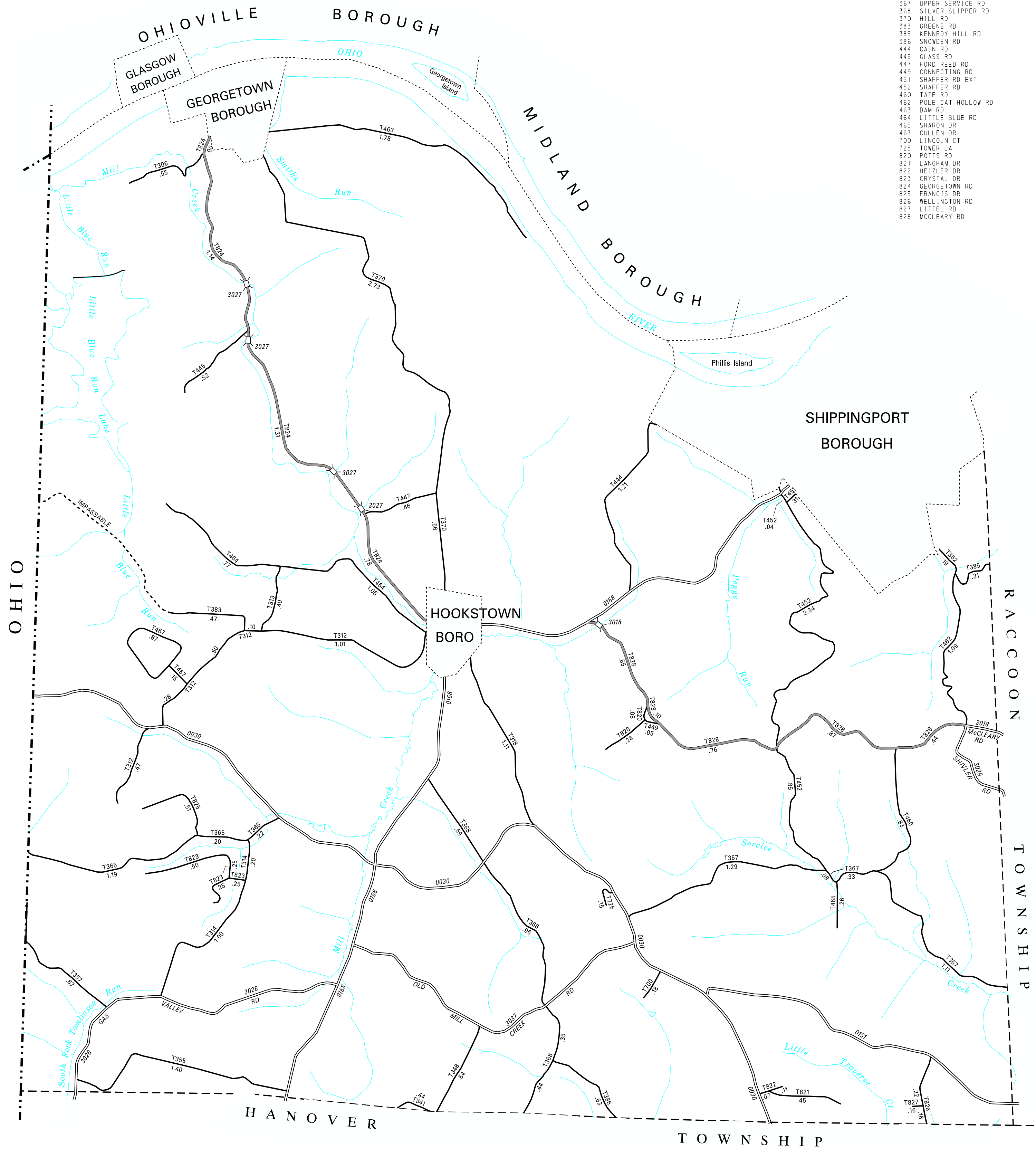
TOTAL MILES
 Township Road System 42.86*
 State Highway System 15.79
 Total 58.65

* Includes ACT 32 Turnback Mileage of 6.21

LEGEND

-  LIMITED ACCESS HIGHWAY
-  STATE ROUTE AND NUMBER
-  STATE MAINTAINED BRIDGE ON TOWNSHIP ROAD
-  TOWNSHIP ROAD, NUMBER AND SEGMENT LENGTH IN MILES
-  IMPASSABLE TOWNSHIP ROAD
-  TURNBACK TOWNSHIP ROAD
-  OTHER ROAD
-  RAILROAD (IN SERVICE)
-  RAILROAD ABANDONED (TRACK RETAINED)
-  STATE BOUNDARY
-  COUNTY BOUNDARY
-  TOWNSHIP BOUNDARY
-  CITY OR BOROUGH BOUNDARY
-  MUNICIPAL BUILDING
-  SPLIT MILEAGE BETWEEN MUNICIPALITIES

- 306 LITTLE BLUE HOLLOW RD
- 312 RED DOG RD
- 313 CROSS RD
- 314 LEEPER RD
- 318 PITTSBURGH GRADE RD
- 341 TEMPLE RD
- 348 LOKOMSKI RD
- 355 TOMLINSON CHURCH RD
- 357 CHAPMAN RD
- 362 POLE CAT HOLLOW EXT
- 365 LONG RD
- 367 UPPER SERVICE RD
- 368 SILVER SLIPPER RD
- 370 HILL RD
- 383 GREENE RD
- 385 KENNEDY HILL RD
- 386 SNOWDEN RD
- 444 CAIN RD
- 445 GLASS RD
- 447 FORD REED RD
- 449 CONNECTING RD
- 451 SHAFFER RD EXT
- 452 SHAFFER RD
- 460 TATE RD
- 462 POLE CAT HOLLOW RD
- 463 DAM RD
- 464 LITTLE BLUE RD
- 465 SHARON DR
- 467 CULLEN DR
- 700 LINCOLN CT
- 725 TOWER LA
- 820 POTTS RD
- 821 LANGHAM DR
- 822 HEIZLER DR
- 823 CRYSTAL DR
- 824 GEORGETOWN RD
- 825 FRANCIS DR
- 826 WELINGTON RD
- 827 LITTEL RD
- 828 MCCLEARY RD



GREENE
SECOND CLASS TOWNSHIP MAP
BEAVER COUNTY

PREPARED BY THE
 PENNSYLVANIA DEPARTMENT OF TRANSPORTATION
 BUREAU OF PLANNING AND RESEARCH
 GEOGRAPHIC INFORMATION DIVISION
 IN COOPERATION WITH THE
 U.S. DEPARTMENT OF TRANSPORTATION
 FEDERAL HIGHWAY ADMINISTRATION
 MUNICIPAL CODE 04 207

REVISED PER FORM 990 DATED 1-10-17

